



UN
environment
programme


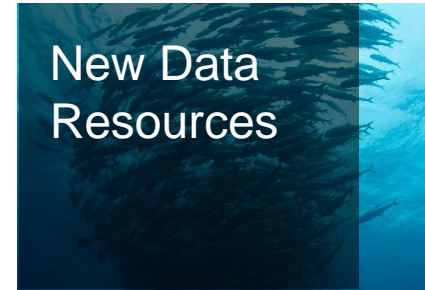
WCMC
40 years

UN Environment Programme
World Conservation Monitoring Centre

PROTEUS ANNUAL REPORT 2019



Proteus 2019: Highlights



Proteus 2019: Highlights

IBAT 3.0

Launched in June 2019

WD-OECM

Released in 2019

Ocean+

>100 new records

proteus

Training

~200 participants in training sessions

New training modules developed and offered in multiple languages

Impact Review

100% of Respondents Satisfied or Very Satisfied with Proteus

Biodiversity A-Z

>150 terms reviewed and verified



New biodiversity data resources

IBAT 3.0 launched in June 2019

New multi-site upload and report function

New user support tools (e.g. webinars and tutorials)

New dashboard and data update alert

New IBAT freshwater report

235,136 Protected Areas

80,000 IUCN Red List Species spatial extents



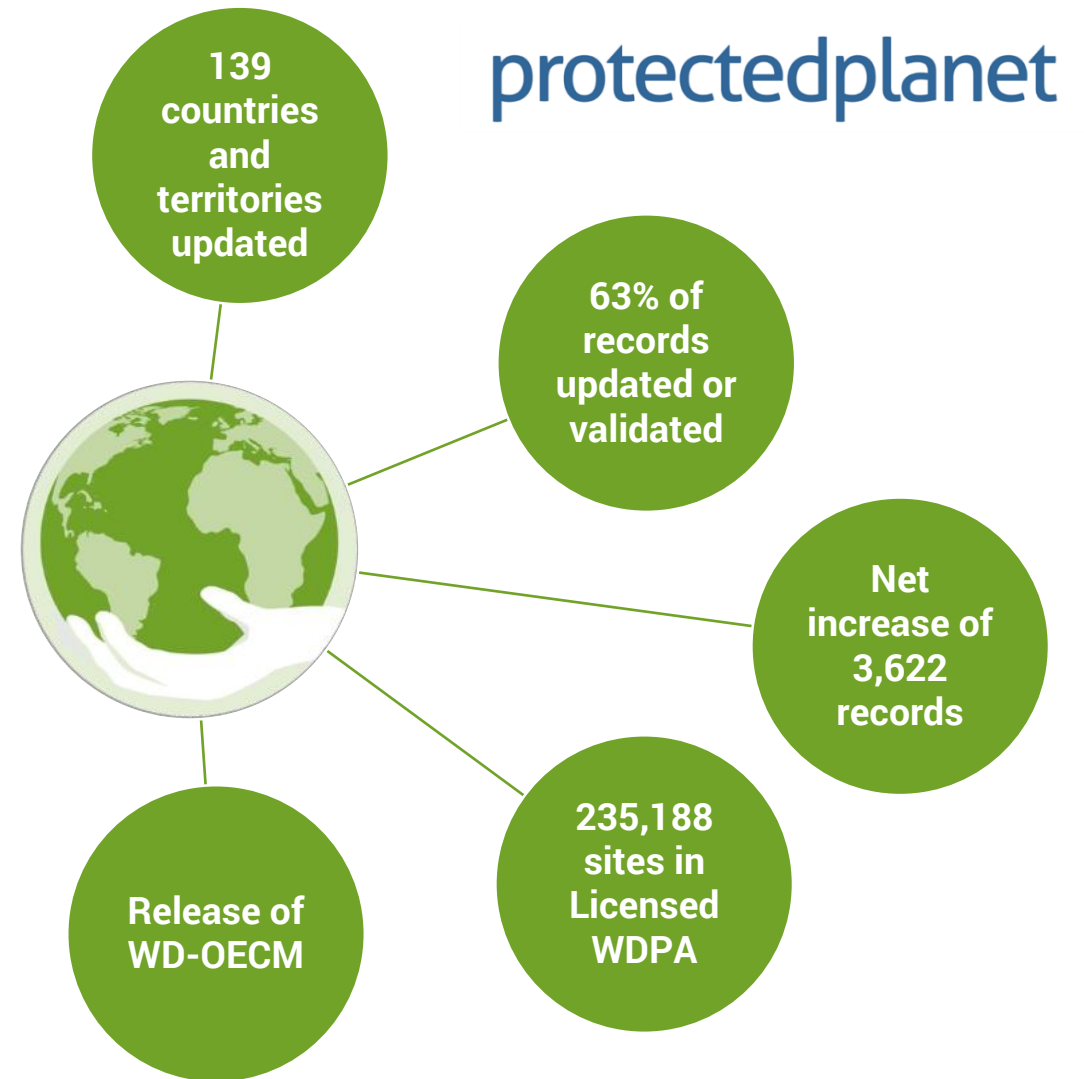
16,368 Key Biodiversity Areas



New biodiversity data resources

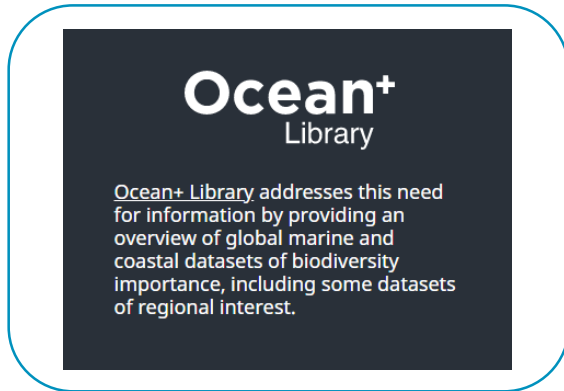
Improved accuracy for the World Database on Protected Areas

- Several data updates received from multiple countries in a single year for the first time in 2019.
- **South Africa** now update their national dataset quarterly.
- **Peru** send updates whenever changes are made.
- Updates are available in the WDPA the following month.
- Reduced time between a site being gazetted / degazetted and the change being reflected in the WDPA.



New biodiversity data resources

Ocean⁺



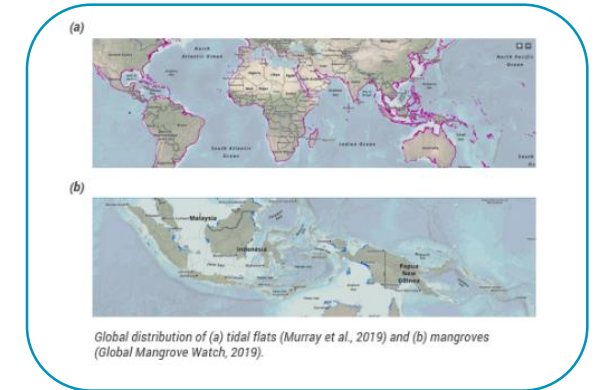
Over 100 metadata sheets now available, including 10 new sheets



New and expanding collaborations



225 metadata records now available, with more than 100 new records added in 2019



New data layers from [Global Mangrove Watch](#) and on [Global Distribution of Tidal Flat Ecosystems](#)

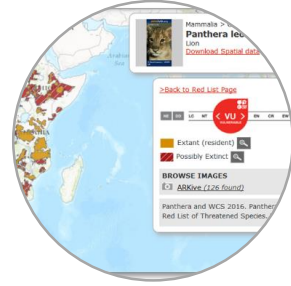
New biodiversity knowledge resources



Technical Briefing Notes

- Key Biodiversity Areas
- Post-2020 Framework Updates
- IFC Performance Standard 6 Guidance Note 6
- Threats Mapping

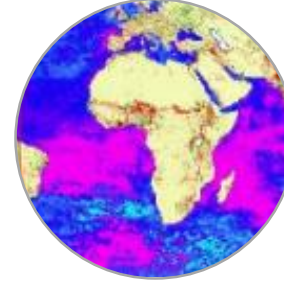
Access Technical Briefing Notes [here](#).



Technical Community of Practice

- Mapping threats to biodiversity
- Processing data for the WDPA
- Other effective area-based conservation measures (OECMs)
- Sensitivity mapping


Access slides and recordings [here](#).



Global Biodiversity Agenda webinar series

- Key Biodiversity Areas
- Science Based Targets (at Annual Meeting)
- Nature-based solutions
- Intergovernmental Science-Policy Platform on Biodiversity and Ecosystem Services (IPBES)

Access slides and recordings [here](#).



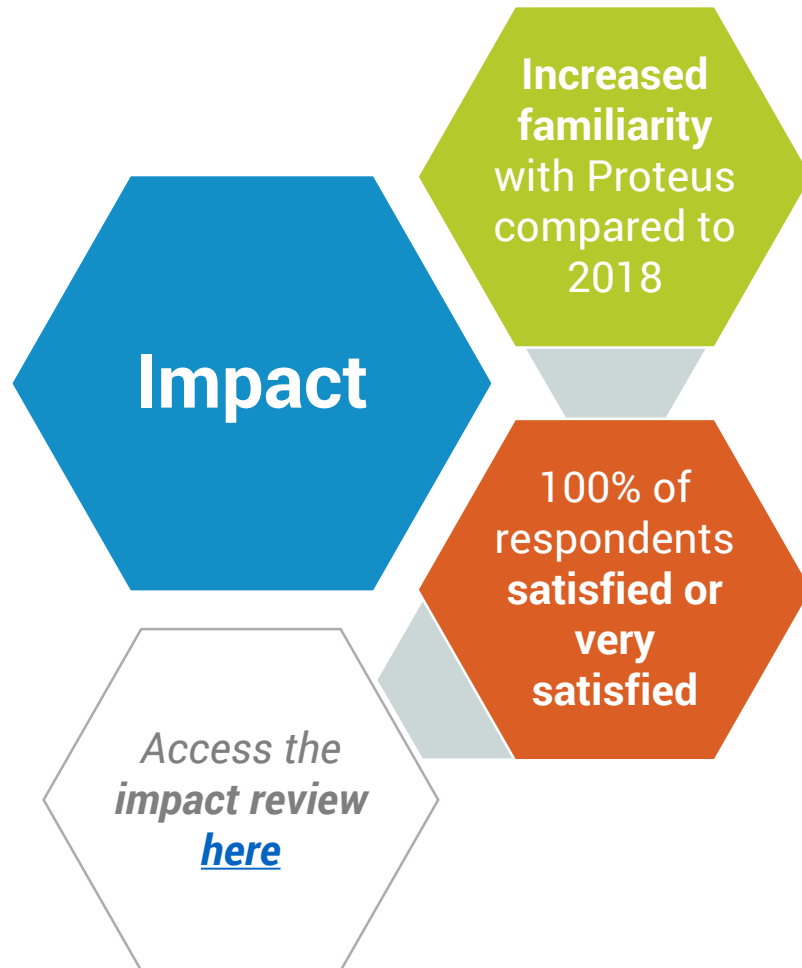
Biodiversity A-Z

- New natural capital, climate change and other terms added, including 'circular economy' and 'rewilding'
- Over 50 updates to existing terms
- More than 150 terms reviewed and verified

Access the website [here](#).



Impact Review



13 member companies generating combined knowledge through a unique sharing network



16 years of experience working with the extractives sector over four phases of work



>£10 million invested by Proteus Partners in UNEP-WCMC's conservation work and data from 2003-2019



Biodiversity Measures

Biodiversity Indicators for Extractives

- Piloting of the draft methodology conducted in 2019.
- Workshop to review the emerging findings, the business case for developing indicators, and links to other indicator initiatives.
- Results of the pilots will be used to update and revise the methodology.

Aligning Biodiversity Measures for Business

- Aims to form a common view on the measurement, monitoring and disclosure of biodiversity for business.
- Convened a two day technical workshop in Brussels in March 2019 and a three day workshop in Rio de Janeiro, Brazil in October 2019.
- Workshops involved more than 50 institutions working on biodiversity measurement approaches for business.
- Substantial progress has been made in identifying common ground among measurement approaches.



- Aligning Biodiversity Measures for Business (ABMB) [workshop](#), Brussels
- New resources on [Key Biodiversity Areas](#) and [Threat Mapping](#)
- New [tidal flat ecosystems](#) layer available in [Ocean+ Data Viewer](#)

- Agenda ([here](#))
- Proteus Annual Meeting Report ([here](#))
- What should Proteus look like Post-2020? ([here](#))

- ABMB workshop, Brazil ([here](#))
- [WD-OECM](#) access
- New resources on [Nature-based Solutions](#), [IPBES](#), [Sensitivity Mapping](#) and [Threat Mapping](#)

Q1

For further information refer to quarterly updates circulated throughout the year.

Q2

Annual meeting

Q3

Q4

- Official launch of [IBAT 3.0](#)
- Biodiversity Indicators for Extractives Piloting
- New resources on the Post-2020 Global Biodiversity Framework ([here](#))
- Webinar on processing data for the World Database on Protected Areas ([here](#))
- New datasets on [coastal habitats](#) added to the [Ocean+ Data Viewer](#)

- New resources on the achievements of the Proteus Partnership ([here](#))
- Updates to the [Biodiversity A-Z](#)
- Webinar on other effective area-based conservation measures (OECMs) ([here](#))
- Improvements to the design, functionality and content of [Ocean+](#) products



proteus

www.proteuspartners.org

